



SILVER LAKE RESERVOIR COMPLEX

# MASTER PLAN

# COMMUNITY WORKSHOP #4

*what we heard*

# COMMUNITY WORKSHOP #4 *what we heard*

**Date:** Jan 23; 6:00-8:00pm (Friendship Auditorium)

**Attendance:** Approx. 300 People



# COMMUNITY WORKSHOP #4 *what we heard*



**SILVER LAKE RESERVOIR COMPLEX MASTER PLAN**

**COMMUNITY WORKSHOP #4 QUESTIONNAIRE**

Based on prior community input we have identified the following enhancement areas for the Master Plan design. Please help us refine & prioritize these by indicating your level of support for each of them

| Strongly Support      | Support               | Neutral               | Oppose                | Strongly Oppose       | Area  |
|-----------------------|-----------------------|-----------------------|-----------------------|-----------------------|---|
| <input type="radio"/> | <input type="radio"/> | <input type="radio"/> | <input type="radio"/> | <input type="radio"/> | <b>1. THE EMBANKMENT</b><br>Replaces asphalt and adds planting, boulders, and small seating terraces.   |
| <input type="radio"/> | <input type="radio"/> | <input type="radio"/> | <input type="radio"/> | <input type="radio"/> | <b>2. THE PROMENADE (ORANGE LINE)</b><br>Creates a continuous loop for walking and jogging around the interior of the Complex including shade trees, seating, and planting.   |
| <input type="radio"/> | <input type="radio"/> | <input type="radio"/> | <input type="radio"/> | <input type="radio"/> | <b>3. THE EDUCATION CENTER</b><br>Provides spaces for classes, volunteer opportunities, community gathering, as well as restrooms and a potential snack bar.  |
| <input type="radio"/> | <input type="radio"/> | <input type="radio"/> | <input type="radio"/> | <input type="radio"/> | <b>4. UPLAND HABITAT (KNOLL &amp; EUCALYPTUS GROVE)</b><br>Tree replanting program as well as ground cover planting to increase habitat value at the Eucalyptus Grove and Knoll.  |
| <input type="radio"/> | <input type="radio"/> | <input type="radio"/> | <input type="radio"/> | <input type="radio"/> | <b>5. THE KNOLL</b><br>Small footpaths leading to a shade structure at the top of the Knoll which can be used as an outdoor classroom.  |
| <input type="radio"/> | <input type="radio"/> | <input type="radio"/> | <input type="radio"/> | <input type="radio"/> | <b>6. GREAT &amp; SLOPED LAWNS</b><br>Generous flat and sloped open lawns with shade trees create flexible spaces for a variety of uses and diverse ways to experience the reservoirs.  |
| <input type="radio"/> | <input type="radio"/> | <input type="radio"/> | <input type="radio"/> | <input type="radio"/> | <b>7. THE PICNIC GROVE, GARDENS &amp; INFORMAL PLAY WALK</b><br>Picnic seating under shade trees and drought tolerant gardens are combined with a meandering path and informal play for all ages.                               |
| <input type="radio"/> | <input type="radio"/> | <input type="radio"/> | <input type="radio"/> | <input type="radio"/> | <b>8. WETLAND HABITAT</b><br>Floating islands and wetland terraces provide shallow wading habitat for local and migratory birds and enable the addition of fish to the reservoirs.  |
| <input type="radio"/> | <input type="radio"/> | <input type="radio"/> | <input type="radio"/> | <input type="radio"/> | <b>9. IVANHOE</b><br>An overlook, shade structure, wetland terraces and islands, as well as footpaths to an observation platform create an immersive ecological experience and can be used as an outdoor classroom.             |
| <input type="radio"/> | <input type="radio"/> | <input type="radio"/> | <input type="radio"/> | <input type="radio"/> | <b>10. SILVER LAKE RECREATION CENTER &amp; DOG PARK</b><br>Renovating and expanding the dog parks, building a new multi-purpose recreation building, and relocating and upgrading the existing play field and basketball court. |

**OUT OF THESE TOP 10 ENHANCEMENTS, WHICH ONE ARE YOU MOST EXCITED ABOUT ?** \_\_\_\_\_

Based on your input throughout the Master Plan process we developed six Key Goals or themes for the design. Please indicated how well the Preferred Plan addresses these goals.

| Too Many              | Just Right            | Not Enough            | No Opinion            | Goal   |
|-----------------------|-----------------------|-----------------------|-----------------------|--|
| <input type="radio"/> | <input type="radio"/> | <input type="radio"/> | <input type="radio"/> | <b>A. ENJOYING NATURE</b><br>With the promenade, overlooks, small seating terraces along the embankment at habitat areas and the enhanced and expanded upland and wetland habitats areas, the preferred plan offers the right balance between connecting people with nature and providing protected habitat.         |
| <input type="radio"/> | <input type="radio"/> | <input type="radio"/> | <input type="radio"/> | <b>B. WELLNESS</b><br>With the promenade, walking paths and trails, sloped and flat lawns, and expanded recreation center, the preferred plan offers the right amount of open, flexible space to promote wellness-based activities.  |
| <input type="radio"/> | <input type="radio"/> | <input type="radio"/> | <input type="radio"/> | <b>C. FAMILY FRIENDLY</b><br>The picnic grove, flexible lawns, visitor center (at education facility), restrooms, informal play walk, plus expanded Recreation Center in the preferred plan provide the right amount of spaces for all ages.   |
| <input type="radio"/> | <input type="radio"/> | <input type="radio"/> | <input type="radio"/> | <b>D. EDUCATION</b><br>The single education facility with indoor / outdoor classroom spaces plus the shade structures and observations platforms which can serve as outdoor classrooms included in the preferred plan are the right amount of education facilities for the park.                                     |
| <input type="radio"/> | <input type="radio"/> | <input type="radio"/> | <input type="radio"/> | <b>E. COMMUNITY GATHERING</b><br>The generous, flexible lawns (which can be used for occasional large events), variety of seating areas throughout the park, and centrally located education facility in the preferred plan are an appropriate combination of places to meet and connect with friends and neighbors. |
| <input type="radio"/> | <input type="radio"/> | <input type="radio"/> | <input type="radio"/> | <b>F. WATER ACCESS</b><br>With the sloped lawn, seating terraces, and small walkways to observation platforms and floating dock, the preferred plan offers the right amount and variety of opportunities to enjoy the water.   |

**We want to hear more!** Please let us know if you have any other comments.  
Other Comments: \_\_\_\_\_

Zip-code where you live: \_\_\_\_\_

Your age (choose one):  Under 18  19-25  26-35  36-45  46-55  56-65  66+

**TO BE ON OUR PROJECT MAILING LIST & KEEP UP-TO-DATE ON THIS PROJECT, SIGN UP BELOW:**  
Name: \_\_\_\_\_  
E-mail: \_\_\_\_\_

Please visit <https://eng.lacity.org/slrcomp-home> to learn more about the project and to stay involved!

**#SLRCMP #SilverLakeReservoirs**

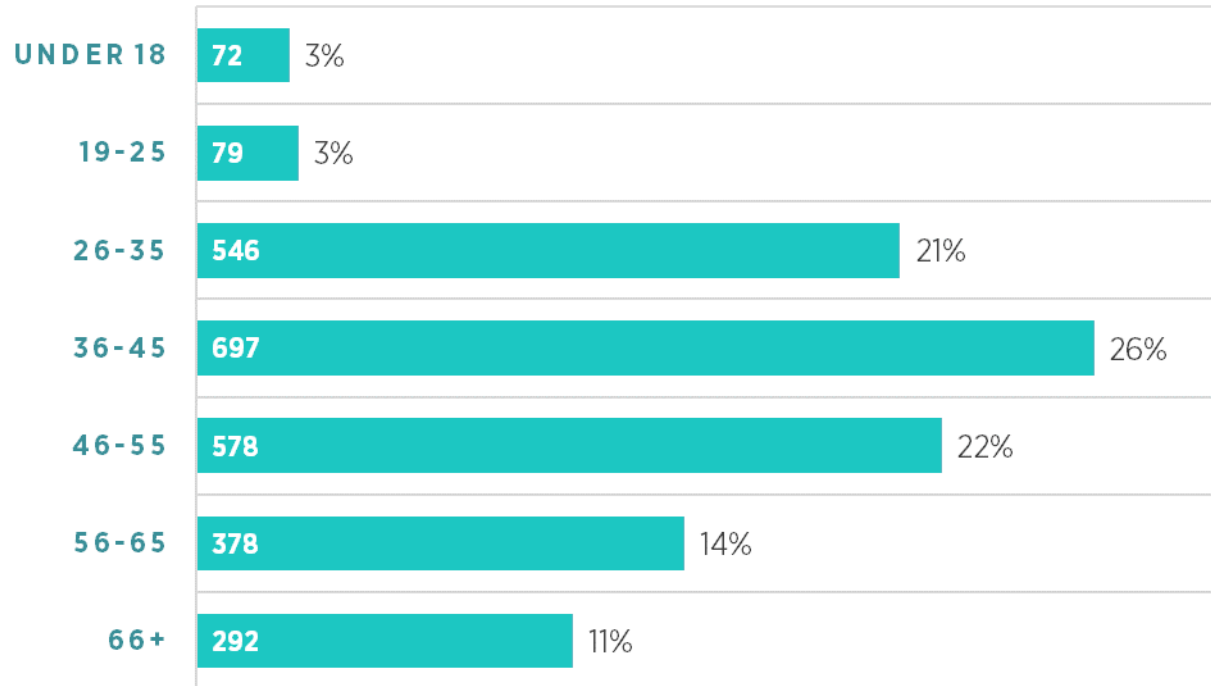
**THANK YOU FOR PARTICIPATING IN COMMUNITY WORKSHOP #4, WE LOOK FORWARD TO SEEING YOU THROUGHOUT THIS PROCESS!**

# 2,966 QUESTIONNAIRE RESPONSES



## Your Age?

(2,642 people answered this question)



SILVER LAKE RESERVOIR COMPLEX **MASTER PLAN**



## COMMUNITY WORKSHOP #4 QUESTIONNAIRE

Based on prior community input we have identified the following enhancement areas for the Master Plan design. Please help us refine & prioritize these by indicating your level of support for each of them

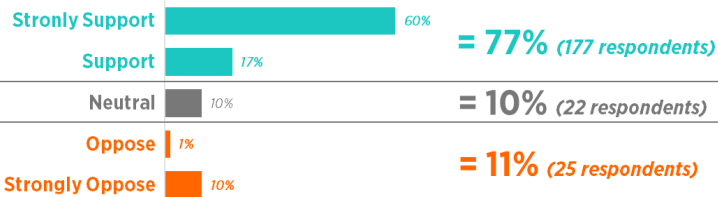
| Strongly Support      | Support               | Neutral               | Oppose                | Strongly Oppose       |   |
|-----------------------|-----------------------|-----------------------|-----------------------|-----------------------|---|
| <input type="radio"/> | <input type="radio"/> | <input type="radio"/> | <input type="radio"/> | <input type="radio"/> | <b>1. THE EMBANKMENT</b><br>Replaces asphalt and adds planting, boulders, and small seating terraces.   |
| <input type="radio"/> | <input type="radio"/> | <input type="radio"/> | <input type="radio"/> | <input type="radio"/> | <b>2. THE PROMENADE (ORANGE LINE)</b><br>Creates a continuous loop for walking and jogging around the interior of the Complex including shade trees, seating, and planting.   |
| <input type="radio"/> | <input type="radio"/> | <input type="radio"/> | <input type="radio"/> | <input type="radio"/> | <b>3. THE EDUCATION CENTER</b><br>Provides spaces for classes, volunteer opportunities, community gathering, as well as restrooms and a potential snack bar.  |
| <input type="radio"/> | <input type="radio"/> | <input type="radio"/> | <input type="radio"/> | <input type="radio"/> | <b>4. UPLAND HABITAT (KNOLL &amp; EUCALYPTUS GROVE)</b><br>Tree replanting program as well as ground cover planting to increase habitat value at the Eucalyptus Grove and Knoll.  |
| <input type="radio"/> | <input type="radio"/> | <input type="radio"/> | <input type="radio"/> | <input type="radio"/> | <b>5. THE KNOLL</b><br>Small footpaths leading to a shade structure at the top of the Knoll which can be used as an outdoor classroom.  |
| <input type="radio"/> | <input type="radio"/> | <input type="radio"/> | <input type="radio"/> | <input type="radio"/> | <b>6. GREAT &amp; SLOPED LAWNS</b><br>Generous flat and sloped open lawns with shade trees create flexible spaces for a variety of uses and diverse ways to experience the reservoirs.  |
| <input type="radio"/> | <input type="radio"/> | <input type="radio"/> | <input type="radio"/> | <input type="radio"/> | <b>7. THE PICNIC GROVE, GARDENS &amp; INFORMAL PLAY WALK</b><br>Picnic seating under shade trees and drought tolerant gardens are combined with a meandering path and informal play for all ages.                               |
| <input type="radio"/> | <input type="radio"/> | <input type="radio"/> | <input type="radio"/> | <input type="radio"/> | <b>8. WETLAND HABITAT</b><br>Floating islands and wetland terraces provide shallow wading habitat for local and migratory birds and enable the addition of fish to the reservoirs.  |
| <input type="radio"/> | <input type="radio"/> | <input type="radio"/> | <input type="radio"/> | <input type="radio"/> | <b>9. IVANHOE</b><br>An overlook, shade structure, wetland terraces and islands, as well as footpaths to an observation platform create an immersive ecological experience and can be used as an outdoor classroom.             |
| <input type="radio"/> | <input type="radio"/> | <input type="radio"/> | <input type="radio"/> | <input type="radio"/> | <b>10. SILVER LAKE RECREATION CENTER &amp; DOG PARK</b><br>Renovating and expanding the dog parks, building a new multi-purpose recreation building, and relocating and upgrading the existing play field and basketball court. |

**OUT OF THESE TOP 10 ENHANCEMENTS, WHICH ONE ARE YOU MOST EXCITED ABOUT ?** \_\_\_\_\_

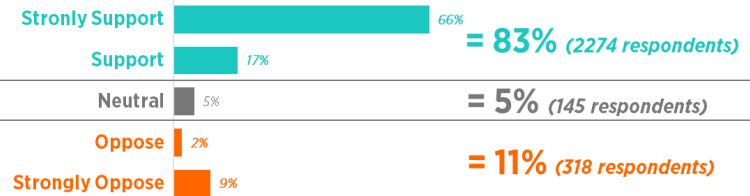
# COMMUNITY WORKSHOP #4 *what we heard*

## 01 THE EMBANKMENT *Replaces asphalt and adds planting, boulders, and small seating terraces*

paper (at meeting - 229)

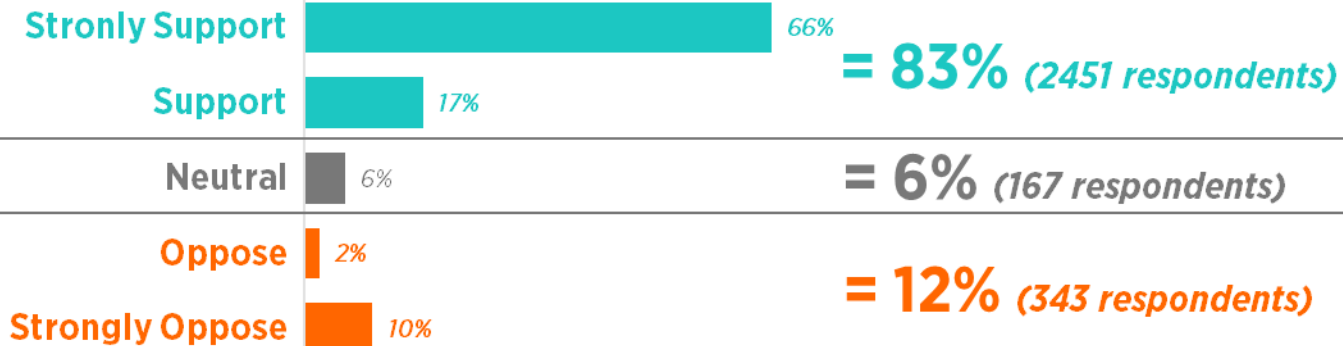


online (2,737)



+

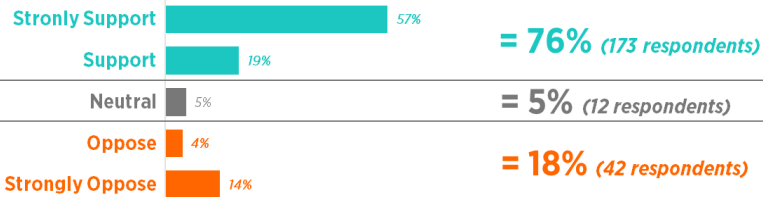
COMBINED RESULTS (2,966)



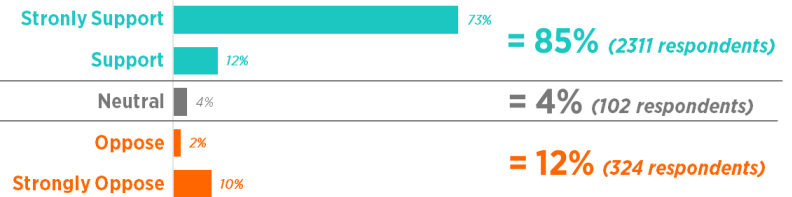
# COMMUNITY WORKSHOP #4 *what we heard*

## 02 THE PROMENADE *Creates a continuous loop for walking and jogging around the interior of the Complex including shade trees, seating, and planting*

paper (at meeting - 229)

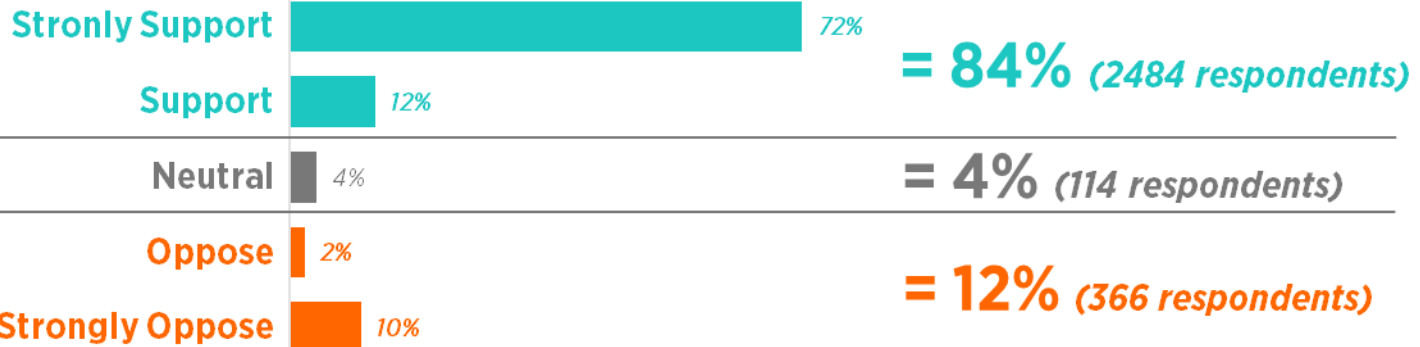


online (2,737)



+

COMBINED RESULTS (2,966)

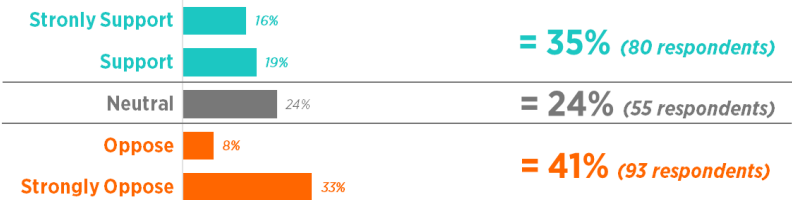




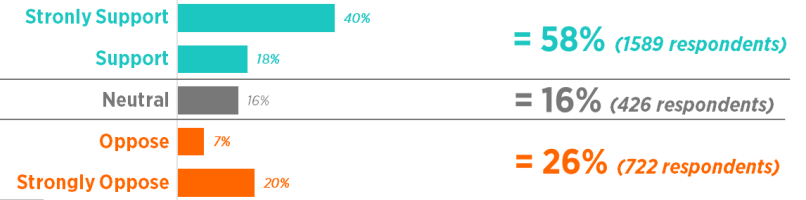
# COMMUNITY WORKSHOP #4 *what we heard*

## 03 THE EDUCATION CENTER *Provides spaces for classes, volunteer opportunities, community gathering, as well as restrooms and a potential snack bar*

paper (at meeting - 229)

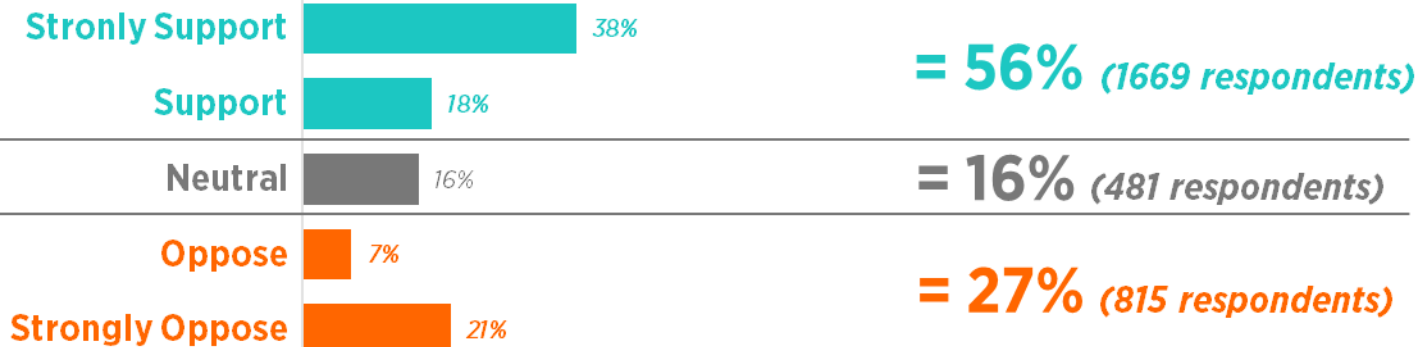


online (2,737)



+

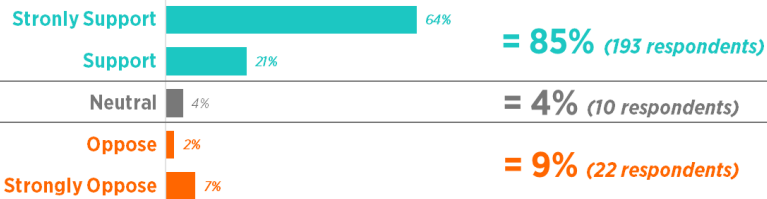
COMBINED RESULTS (2,966)



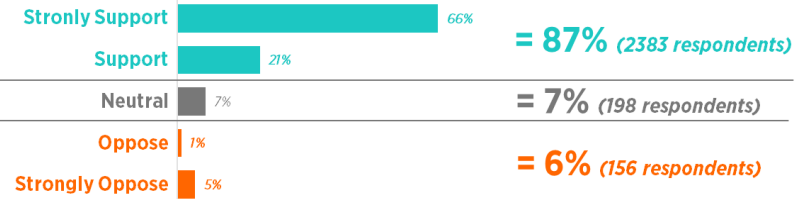
# COMMUNITY WORKSHOP #4 *what we heard*

## 04 UPLAND HABITAT (KNOLL & EUCALYPTUS GROVE) *Tree replanting program as well as ground cover planting to increase habitat value at the Eucalyptus Grove and Knoll*

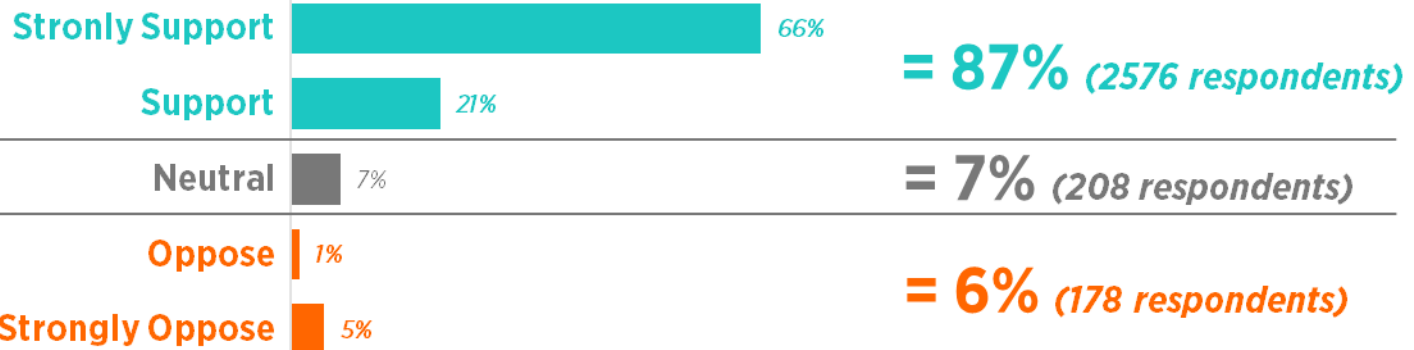
### paper (at meeting - 229)



### online (2,737)



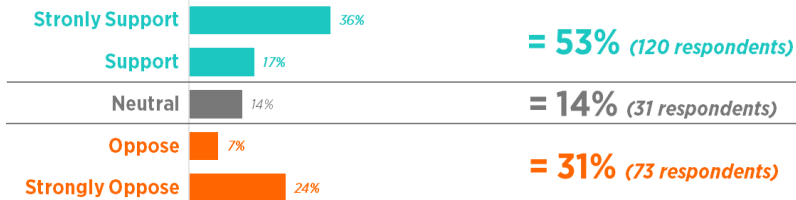
### COMBINED RESULTS (2,966)



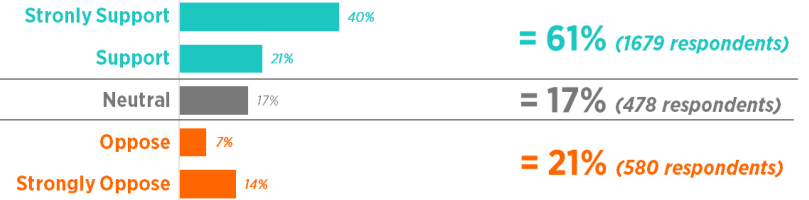
# COMMUNITY WORKSHOP #4 *what we heard*

## 05 THE KNOLL *Small footpaths leading to a shade structure at the top of the Knoll which can be used as an outdoor classroom*

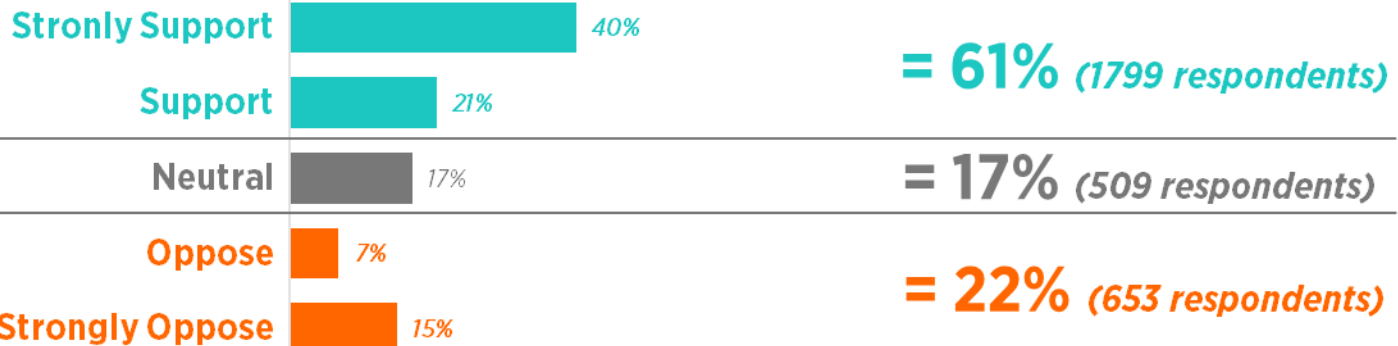
### paper (at meeting - 229)



### online (2,737)



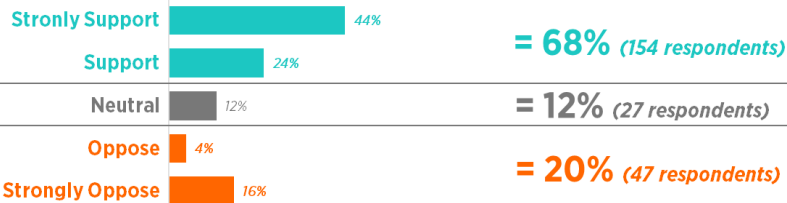
### COMBINED RESULTS (2,966)



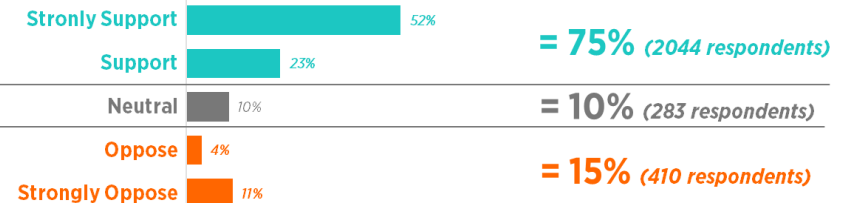
# COMMUNITY WORKSHOP #4 *what we heard*

## 06 GREAT & SLOPED LAWNS *Generous flat and sloped open lawns with shade trees create flexible spaces for a variety of uses and diverse ways to experience the reservoirs*

### paper (at meeting - 229)

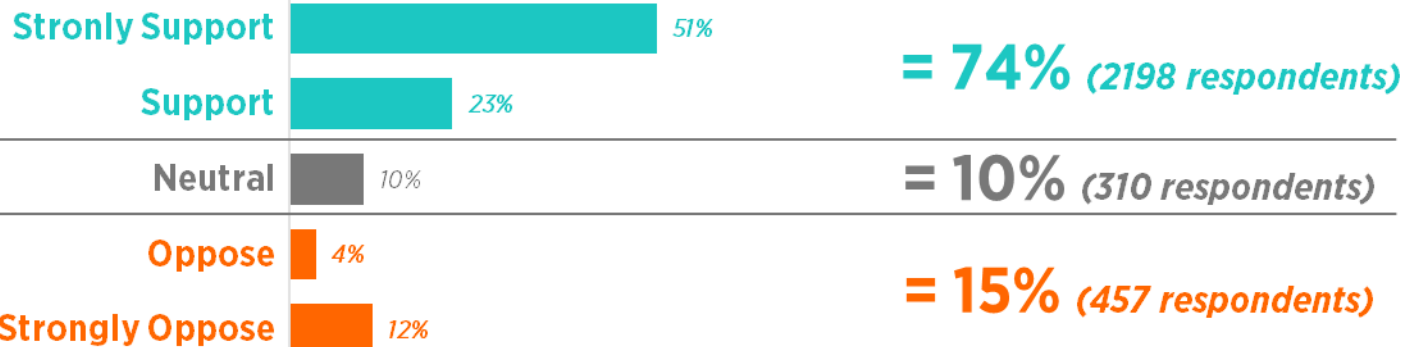


### online (2,737)



+

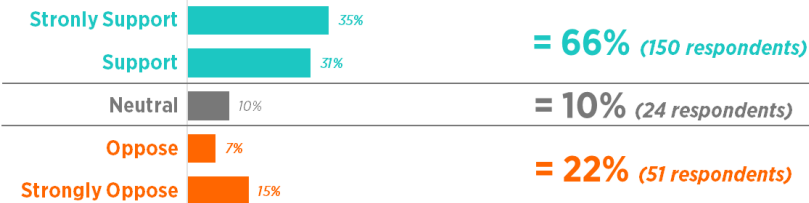
### COMBINED RESULTS (2,966)



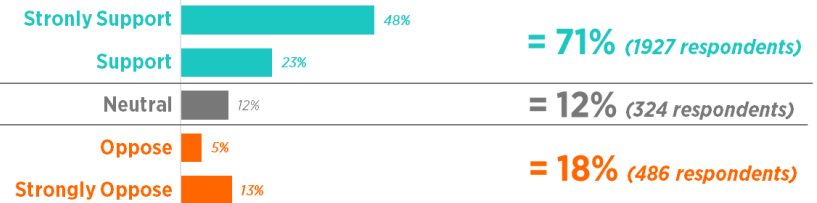
# COMMUNITY WORKSHOP #4 *what we heard*

## 07 THE PICNIC GROVE, GARDENS & INFORMAL PLAY WALK *Picnic seating under shade trees and drought tolerant gardens are combined with a meandering path and informal play for all ages*

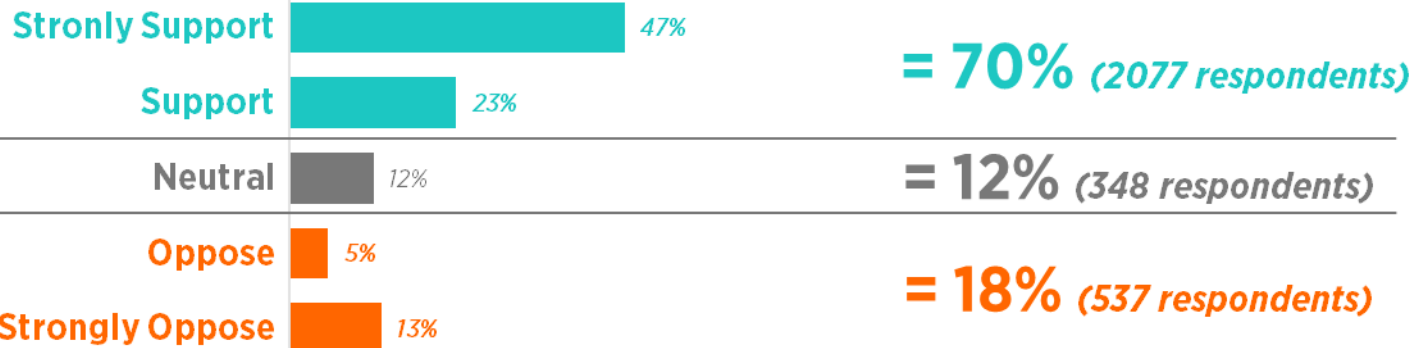
### paper (at meeting - 229)



### online (2,737)



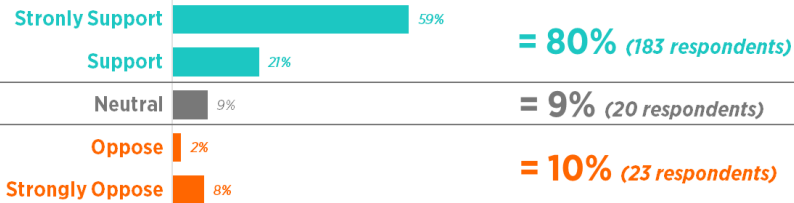
### COMBINED RESULTS (2,966)



# COMMUNITY WORKSHOP #4 *what we heard*

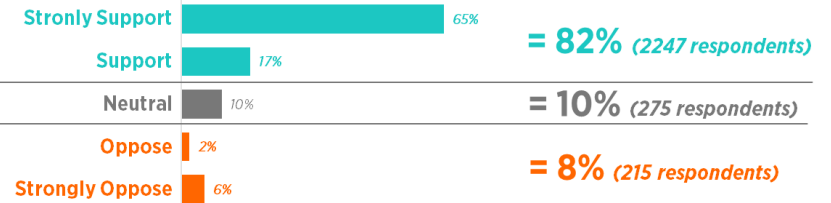
**08 WETLAND HABITAT** *Floating islands and wetland terraces provide shallow wading habitat for local and migratory birds and enable the addition of fish to the reservoirs*

## paper (at meeting - 229)

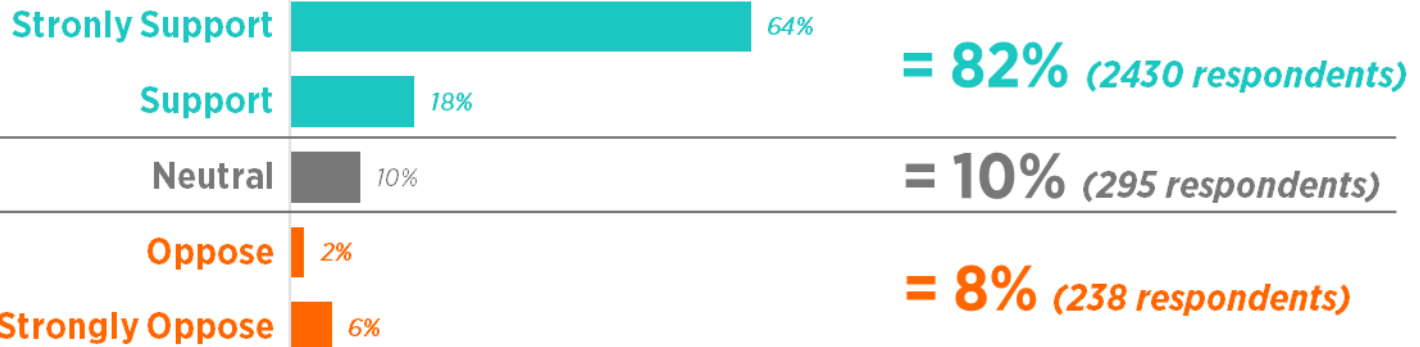


+

## online (2,737)



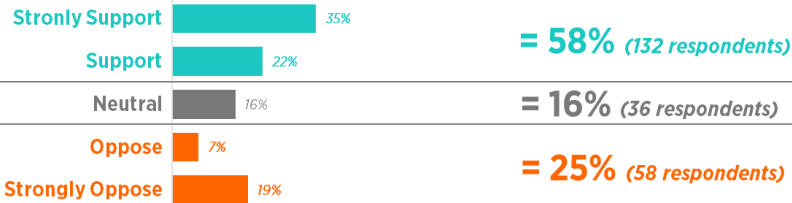
## COMBINED RESULTS (2,966)



# COMMUNITY WORKSHOP #4 *what we heard*

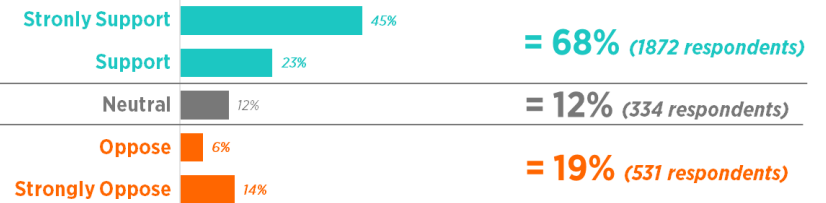
**09 IVANHOE** *An overlook, shade structure, wetland terraces and islands, as well as footpaths to an observation platform create an immersive ecological experience and can be used as an outdoor classroom*

## paper (at meeting - 229)

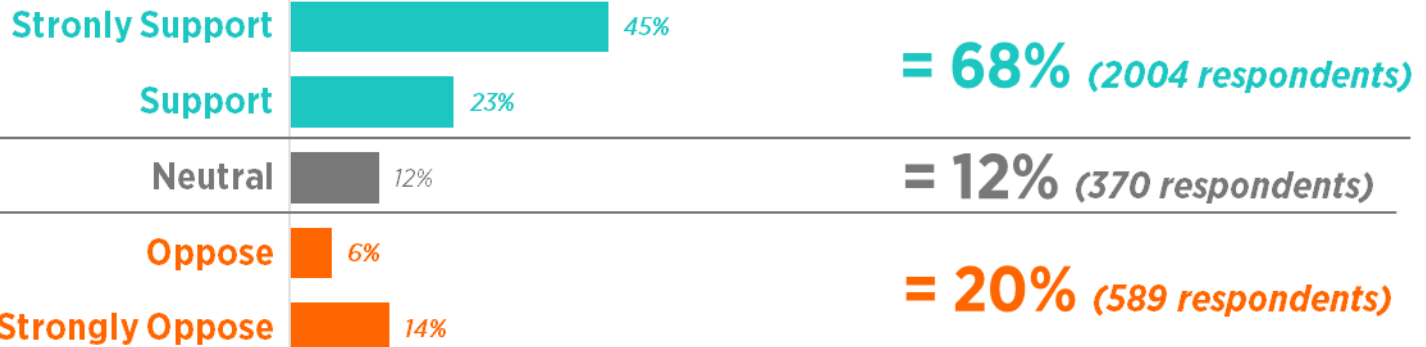


+

## online (2,737)



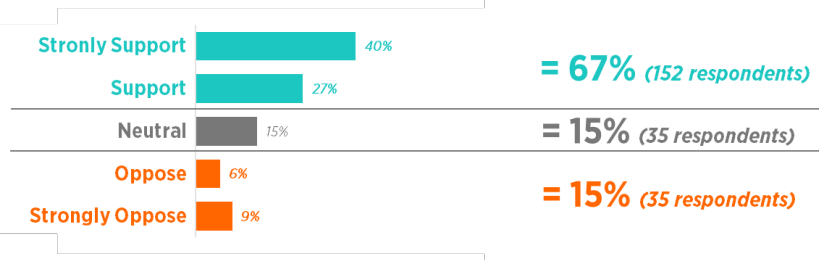
## COMBINED RESULTS (2,966)



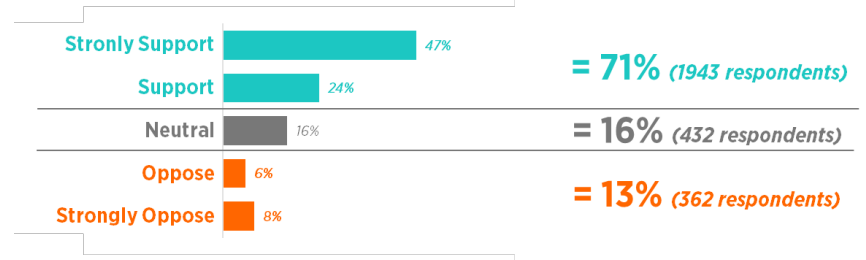
# COMMUNITY WORKSHOP #4 *what we heard*

## 10 SILVER LAKE RECREATION CENTER & DOG PARK *Renovating and expanding the dog parks, building a new multi-purpose recreation building, and relocating and upgrading the existing play field and basketball court*

### paper (at meeting - 229)

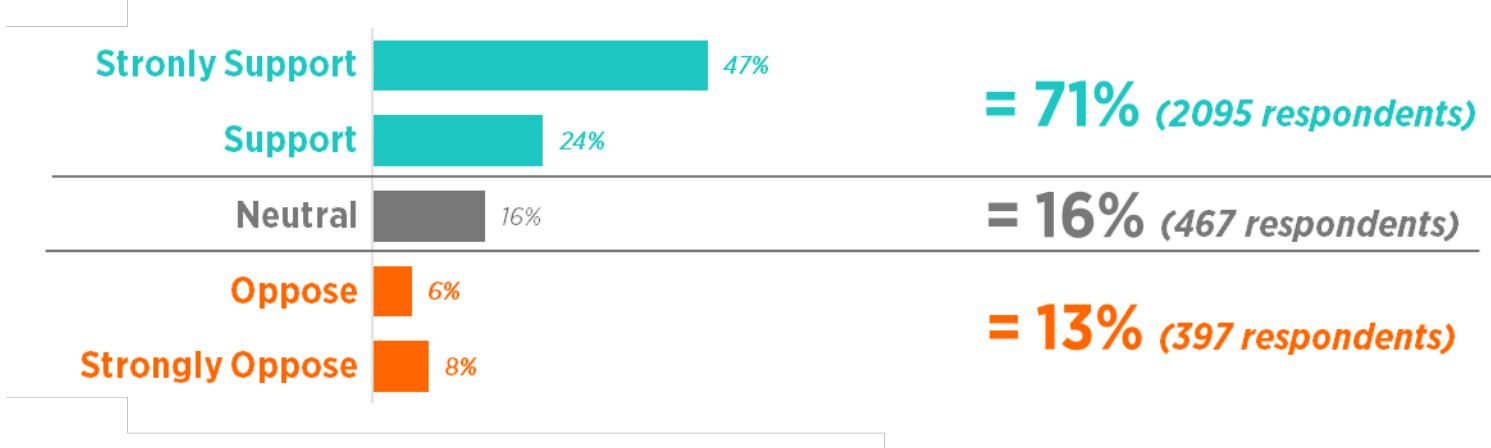


### online (2,737)



+

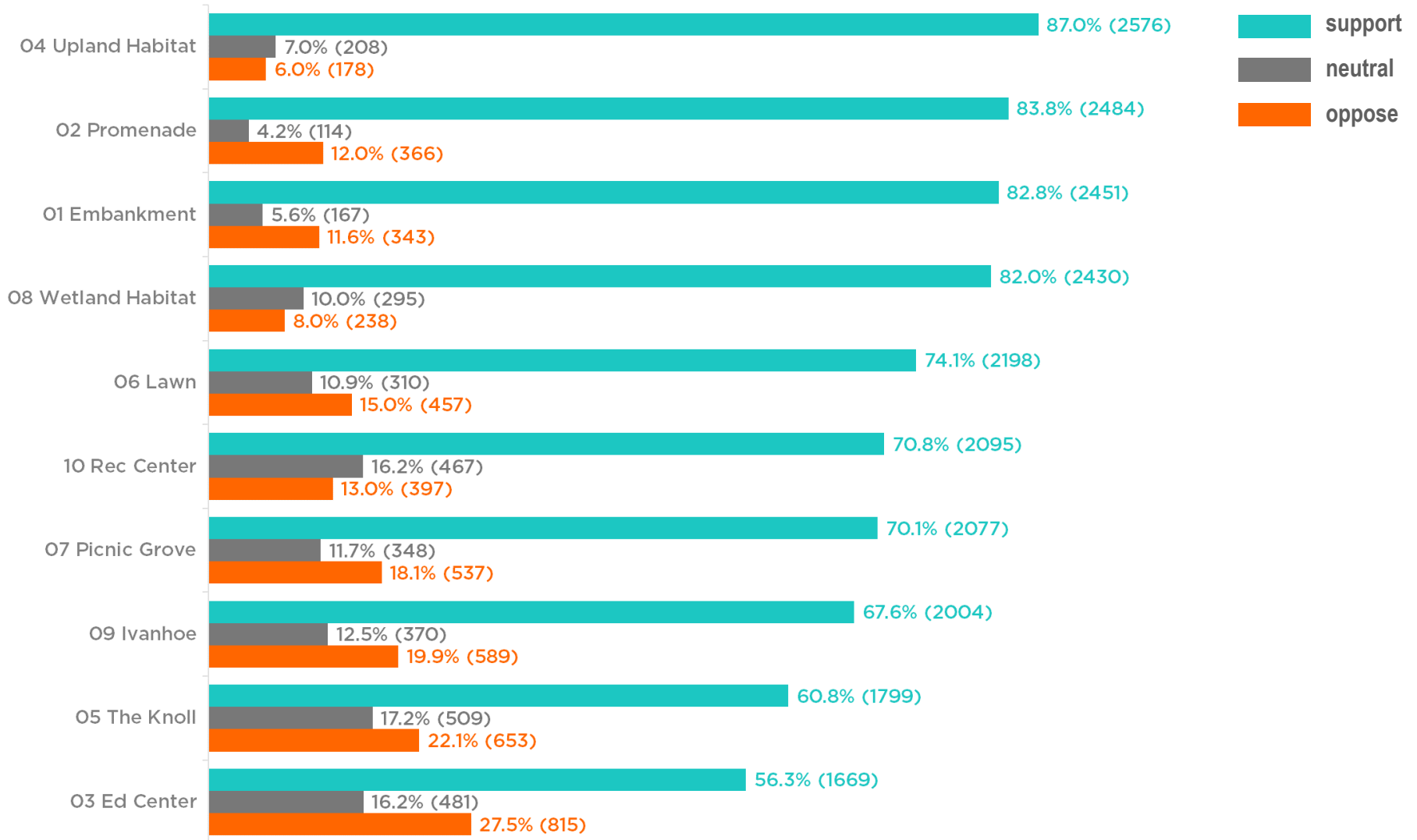
### COMBINED RESULTS (2,966)





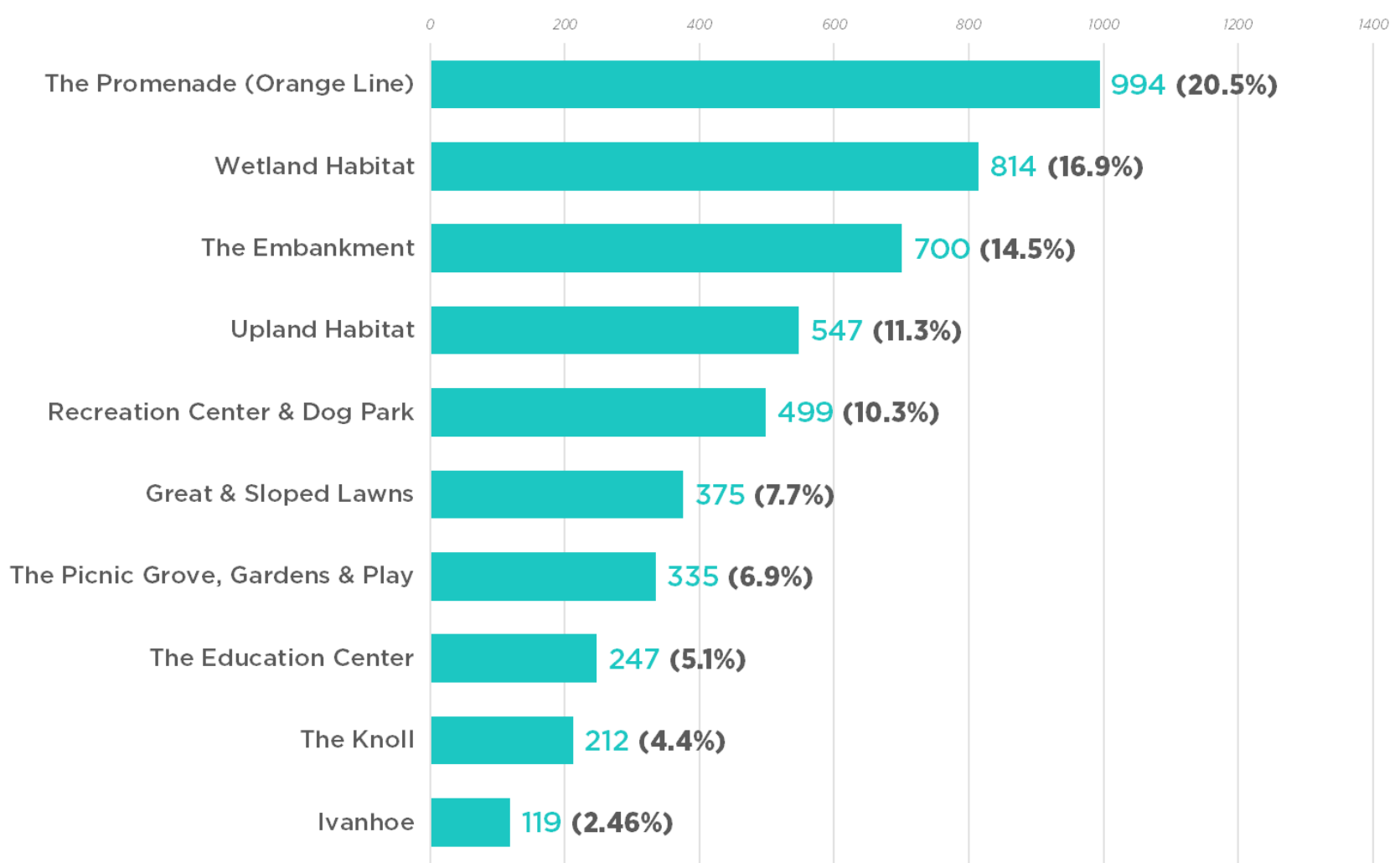
# COMMUNITY WORKSHOP #4 *what we heard*

## QUESTIONS 1 – 10 OVERALL combined results (2,966)



# COMMUNITY WORKSHOP #4 *what we heard*

## QUESTION 11 – WHAT ARE YOU MOST EXCITED ABOUT?



# COMMUNITY WORKSHOP #4 *what we heard*



Based on your input throughout the Master Plan process we developed six Key Goals or themes for the design. Please indicated how well the Preferred Plan addresses these goals.

Too Much  
Just Right  
Not Enough  
No Opinion

|                       |                       |                       |                       |
|-----------------------|-----------------------|-----------------------|-----------------------|
| <input type="radio"/> | <input type="radio"/> | <input type="radio"/> | <input type="radio"/> |
| <input type="radio"/> | <input type="radio"/> | <input type="radio"/> | <input type="radio"/> |
| <input type="radio"/> | <input type="radio"/> | <input type="radio"/> | <input type="radio"/> |
| <input type="radio"/> | <input type="radio"/> | <input type="radio"/> | <input type="radio"/> |
| <input type="radio"/> | <input type="radio"/> | <input type="radio"/> | <input type="radio"/> |
| <input type="radio"/> | <input type="radio"/> | <input type="radio"/> | <input type="radio"/> |

## A. ENJOYING NATURE

With the promenade, overlooks, small seating terraces along the embankment at habitat areas and the enhanced and expanded upland and wetland habitats areas, the preferred plan offers the right balance between connecting people with nature and providing protected habitat.

## B. WELLNESS

With the promenade, walking paths and trails, sloped and flat lawns, and expanded recreation center, the preferred plan offers the right amount of open, flexible space to promote wellness-based activities.

## C. FAMILY FRIENDLY

The picnic grove, flexible lawns, visitor center (at education facility), restrooms, informal play walk, plus expanded Recreation Center in the preferred plan provide the right amount of spaces for all ages.

## D. EDUCATION

The single education facility with indoor / outdoor classroom spaces plus the shade structures and observations platforms which can serve as outdoor classrooms included in the preferred plan are the right amount of education facilities for the park.

## E. COMMUNITY GATHERING

The generous, flexible lawns (which can be used for occasional large events), variety of seating areas throughout the park, and centrally located education facility in the preferred plan are an appropriate combination of places to meet and connect with friends and neighbors.

## F. WATER ACCESS

With the sloped lawn, seating terraces, and small walkways to observation platforms and floating dock, the preferred plan offers the right amount and variety of opportunities to enjoy the water.

**We want to hear more!** Please let us know if you have any other comments:

Other Comments: \_\_\_\_\_  
 \_\_\_\_\_  
 \_\_\_\_\_

Zip-code where you live: \_\_\_\_\_

Your age (choose one):  Under 18  19-25  26-35  36-45  46-55  56-65  66+

**TO BE ON OUR PROJECT MAILING LIST & KEEP UP-TO-DATE ON THIS PROJECT, SIGN UP BELOW:**

Name: \_\_\_\_\_  
 E-mail: \_\_\_\_\_

Please visit <https://eng.lacity.org/slrcmp-home> to learn more about the project and to stay involved!

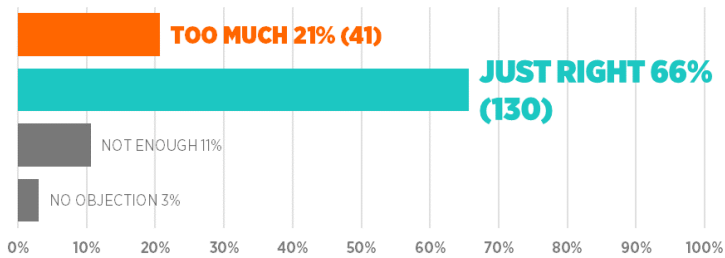
**#SLRCMP #SilverLakeReservoirs**

**THANK YOU FOR PARTICIPATING IN COMMUNITY WORKSHOP #4, WE LOOK FORWARD TO SEEING YOU THROUGHOUT THIS PROCESS!**

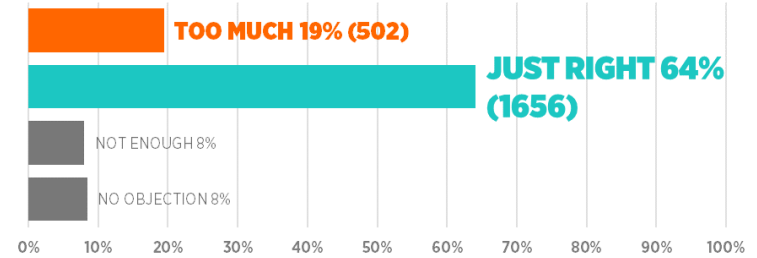
# COMMUNITY WORKSHOP #4 *what we heard*

**QUESTION 12 – ENJOYING NATURE** *With the promenade, overlooks, small seating terraces along the embankment at habitat areas and the enhanced and expanded upland and wetland habitats areas, the preferred plan offers the right balance between connecting people with nature and providing protected habitat*

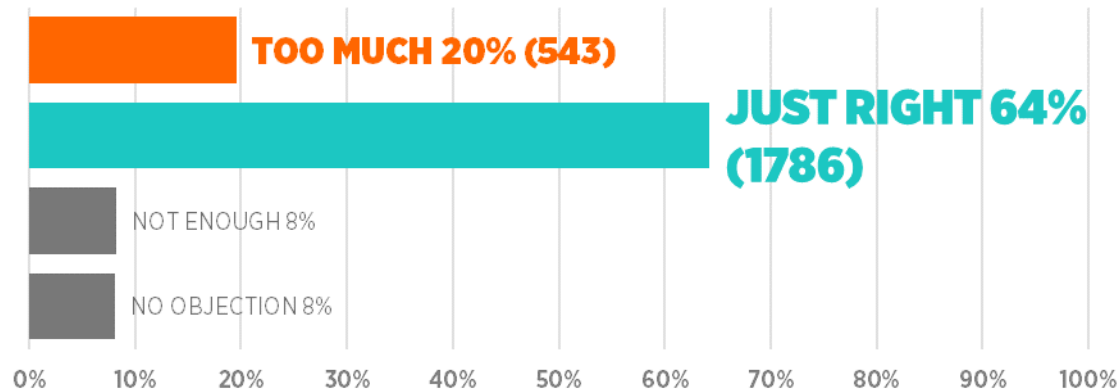
paper (at meeting - 229)



online (2,737)



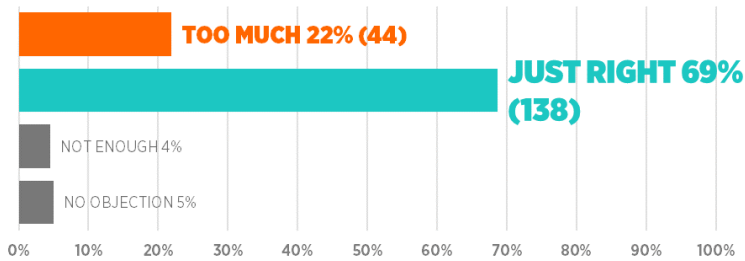
combined results (2,966)



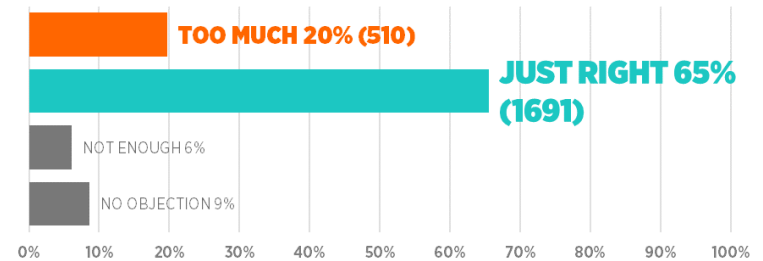
# COMMUNITY WORKSHOP #4 *what we heard*

**QUESTION 13 – WELLNESS** *With the promenade, walking paths and trails, sloped and flat lawns, and expanded recreation center, the preferred plan offers the right amount of open, flexible space to promote wellness-based activities.*

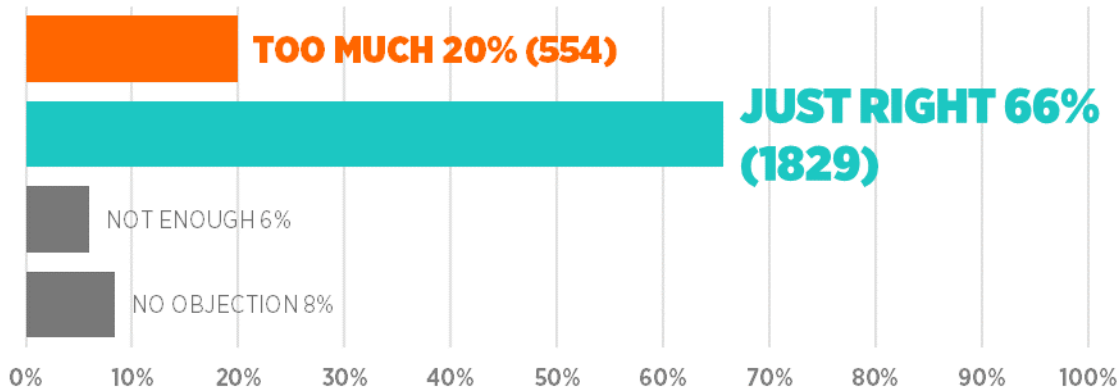
paper (at meeting - 229)



online (2,737)



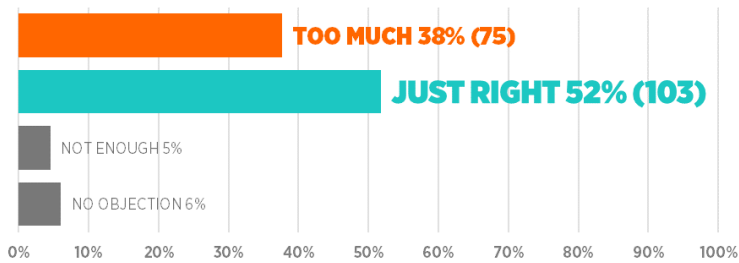
combined results (2,966)



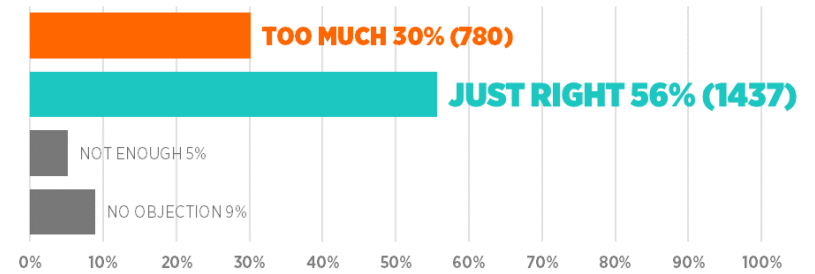
# COMMUNITY WORKSHOP #4 *what we heard*

**QUESTION 14 – FAMILY FRIENDLY** *The picnic grove, flexible lawns, visitor center (at education facility), restrooms, informal play walk, plus expanded Recreation Center in the preferred plan provide the right amount of spaces for all ages.*

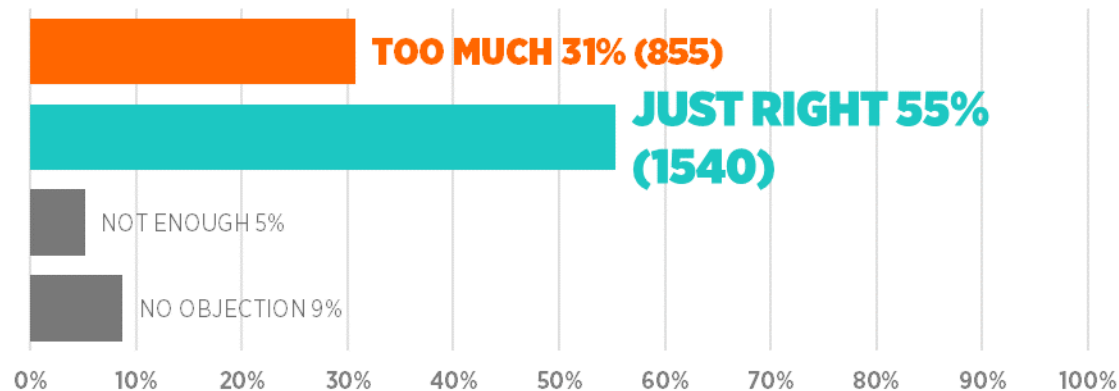
paper (at meeting - 229)



online (2,737)



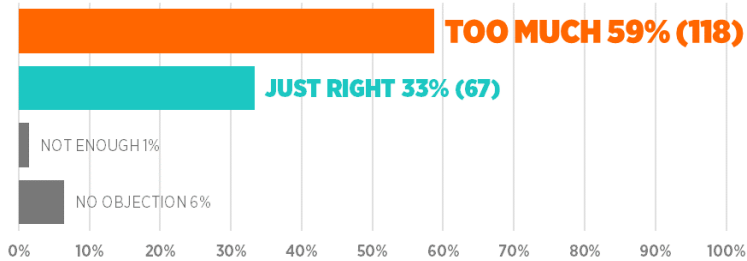
combined results (2,966)



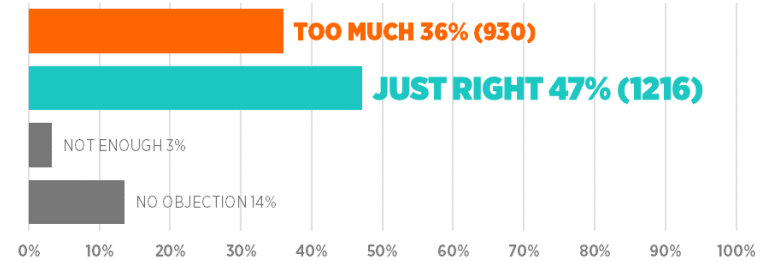
# COMMUNITY WORKSHOP #4 *what we heard*

**QUESTION 15 – EDUCATION** *The single education facility with indoor / outdoor classroom spaces plus the shade structures and observations platforms which can serve as outdoor classrooms included in the preferred plan are the right amount of education facilities for the park*

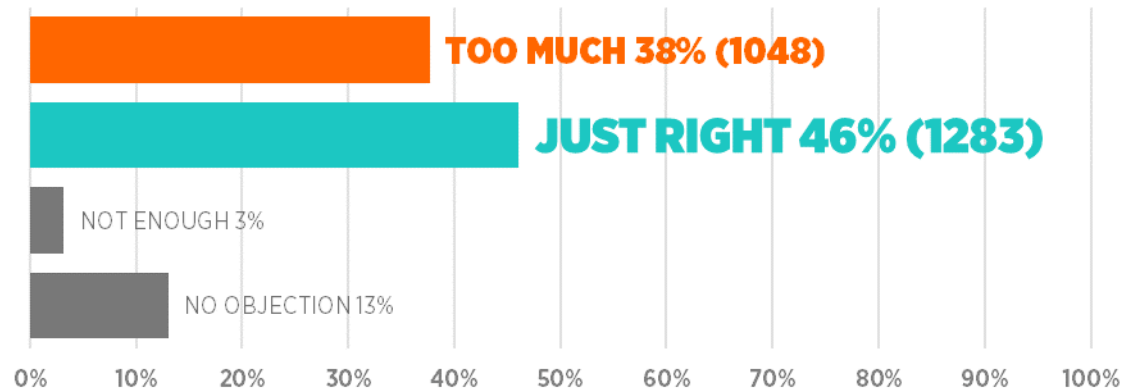
paper (at meeting - 229)



online (2,737)



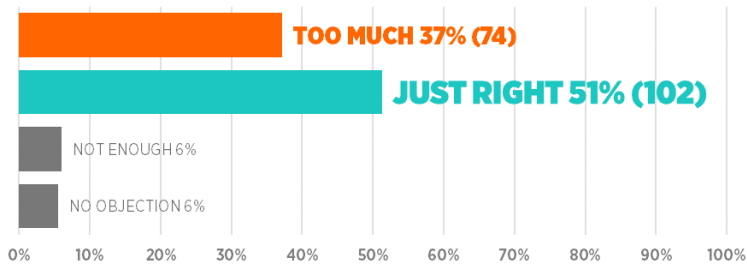
combined results (2,966)



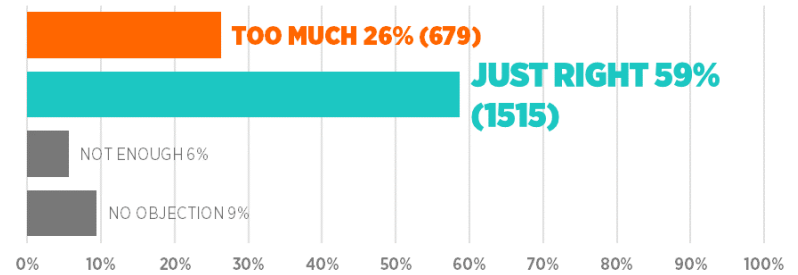
# COMMUNITY WORKSHOP #4 *what we heard*

**QUESTION 16 – COMMUNITY GATHERING** *The generous, flexible lawns (which can be used for occasional large events), variety of seating areas throughout the park, and centrally located education facility in the preferred plan are an appropriate combination of places to meet and connect with friends and neighbors*

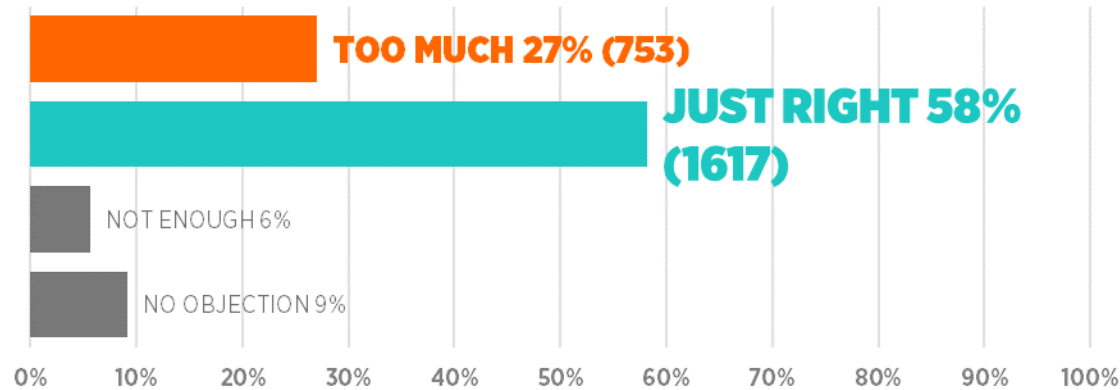
paper (at meeting - 229)



online (2,737)



combined results (2,966)

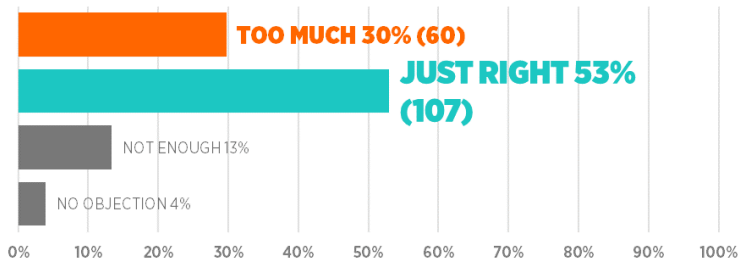




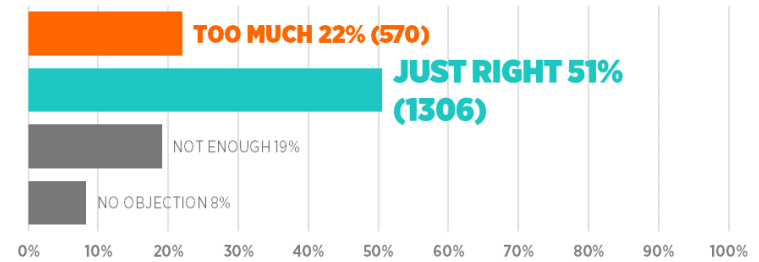
# COMMUNITY WORKSHOP #4 *what we heard*

**QUESTION 17 – WATER ACCESS** *With the sloped lawn, seating terraces, and small walkways to observation platforms and floating dock, the preferred plan offers the right amount and variety of opportunities to enjoy the water*

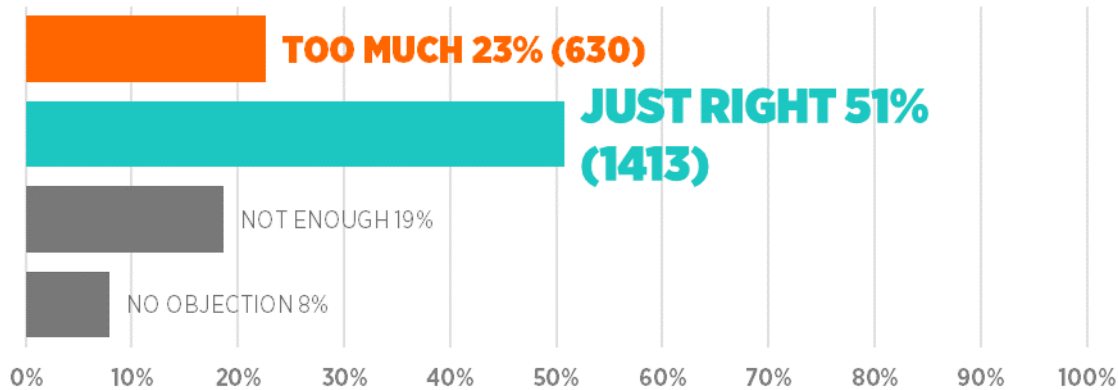
paper (at meeting - 229)



online (2,737)



combined results (2,966)



# COMMUNITY WORKSHOP #4 *what we heard*

combined results (2,966)

